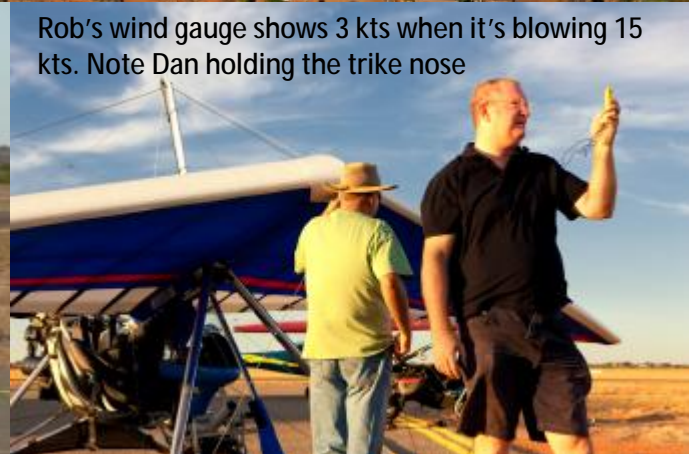





Our home away from home — Carnarvon airport. Two beautiful strips but the arrow shows the prevailing wind direction. Notice the wind-lines on the water at the top of the photo.



Dan's freeloading passenger



Rob's wind gauge shows 3 kts when it's blowing 15 kts. Note Dan holding the trike nose

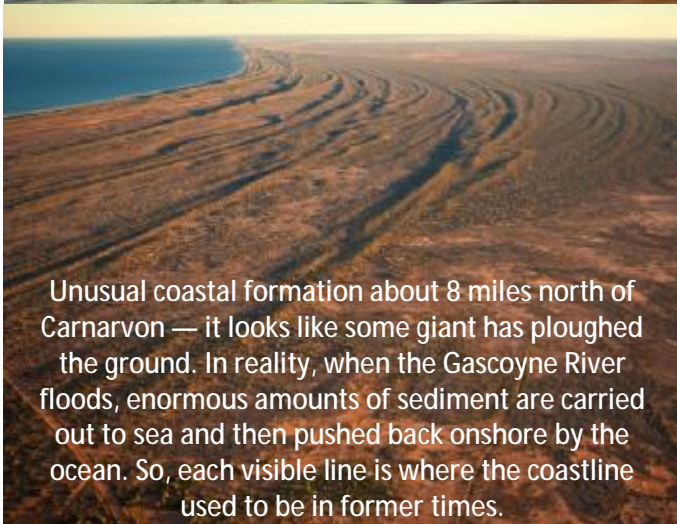


CJ and Brendan landing on the Beach at Miaboolya

Paul and Joanne low level at Miaboolya



Bush Bay Road. 25 miles of one touch-and-go after another



Unusual coastal formation about 8 miles north of Carnarvon — it looks like some giant has ploughed the ground. In reality, when the Gascoyne River floods, enormous amounts of sediment are carried out to sea and then pushed back onshore by the ocean. So, each visible line is where the coastline used to be in former times.

Hang onto that wing, Geoff, they're coming too close!

